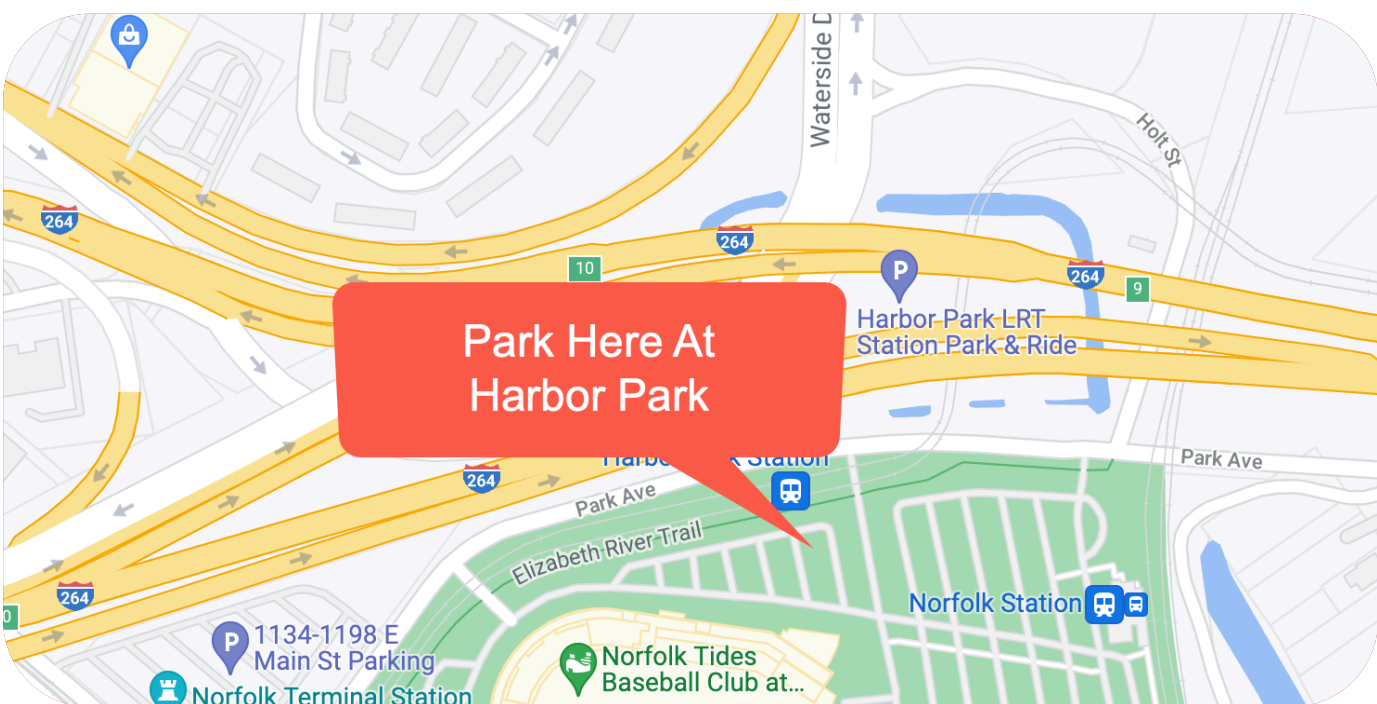
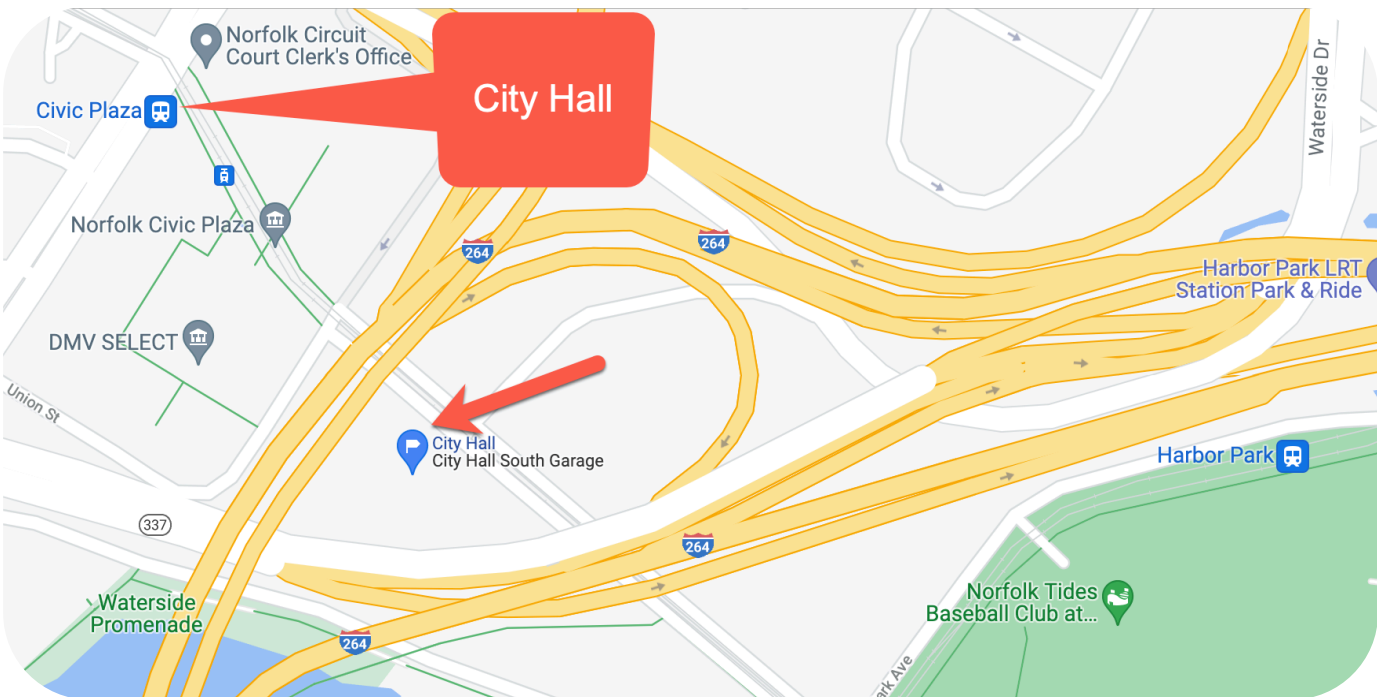


March for Jesus Route: June 4, 2022



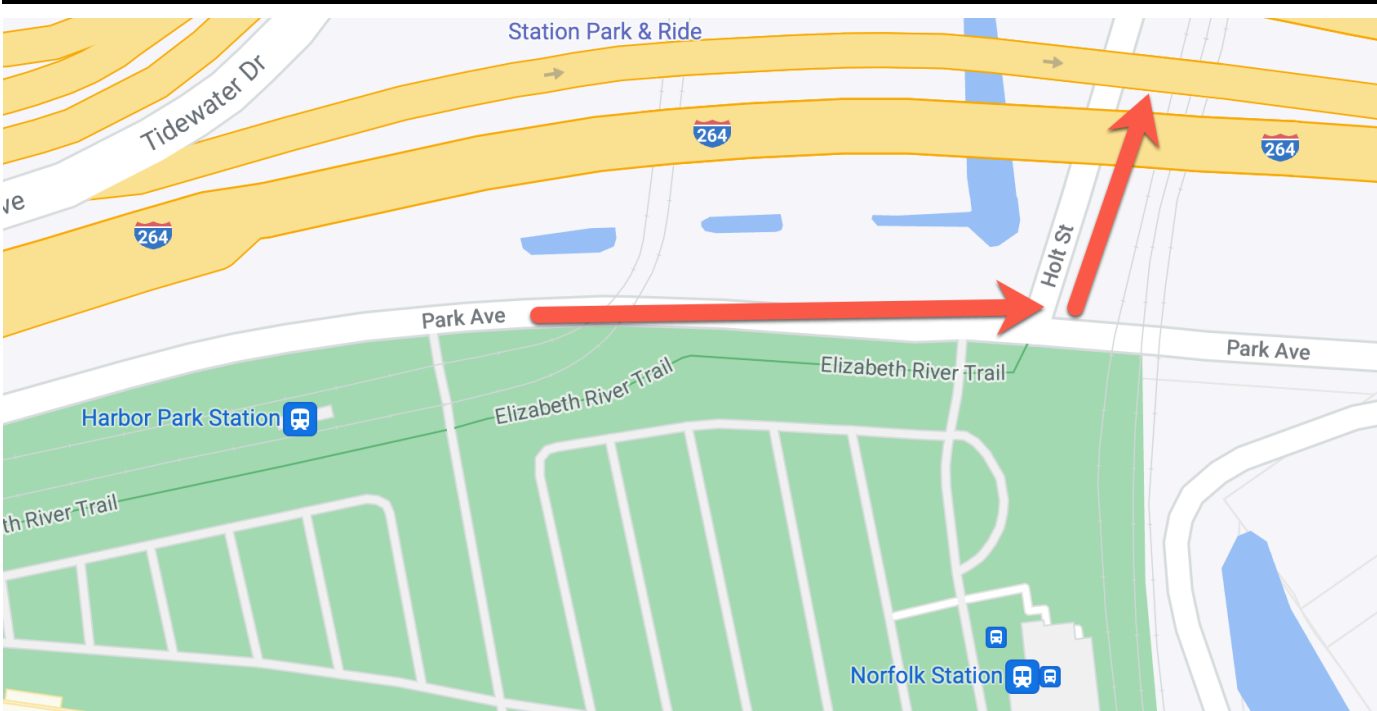
1 8:30 AM ARRIVE AT HARBOR PARK PARKING:

- 8:30 AM
- Park here if you want to walk the route
- \$5/car/Van. BRING WATER!!
- Set up of stage and tables
- Marchers get song sheets
- Musicians & Singers set up at City Hall
- 9:00 AM
- Harbor Park Band starts with prayer & march music
- Marchers assigned to parade positions



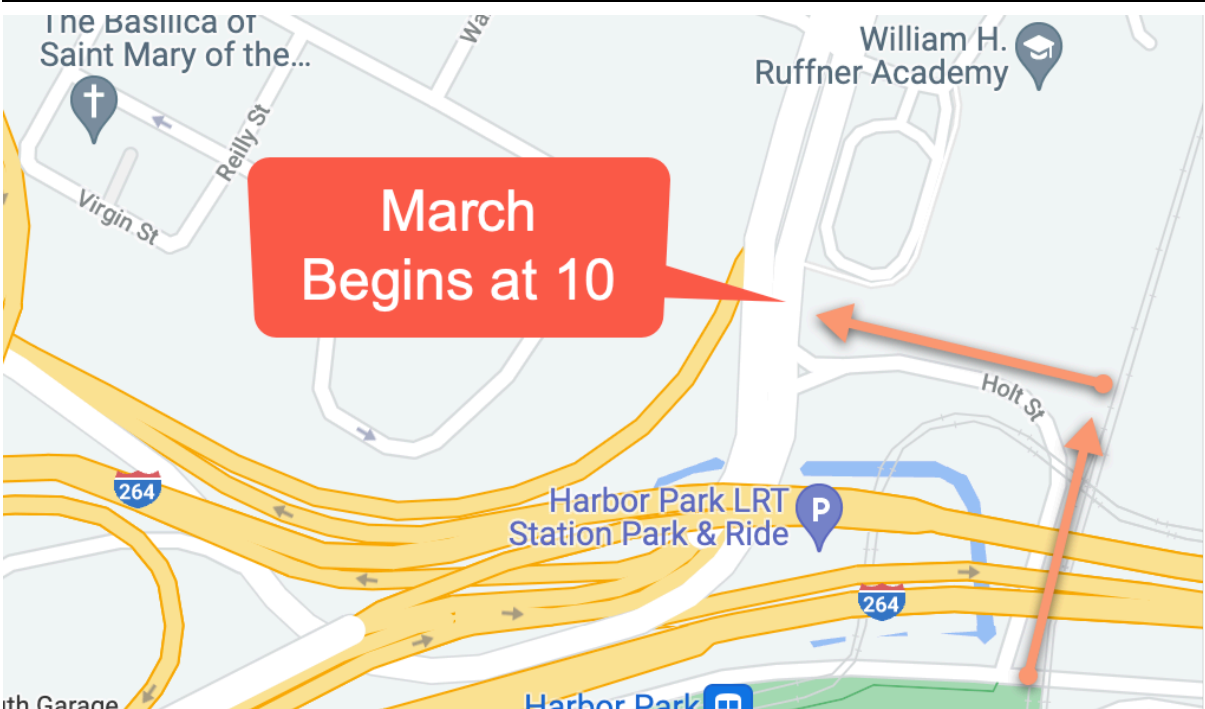
2 AND UNION STREET PARKING LOTS

- Park here if you just want to worship at
- City Hall
- \$5/car



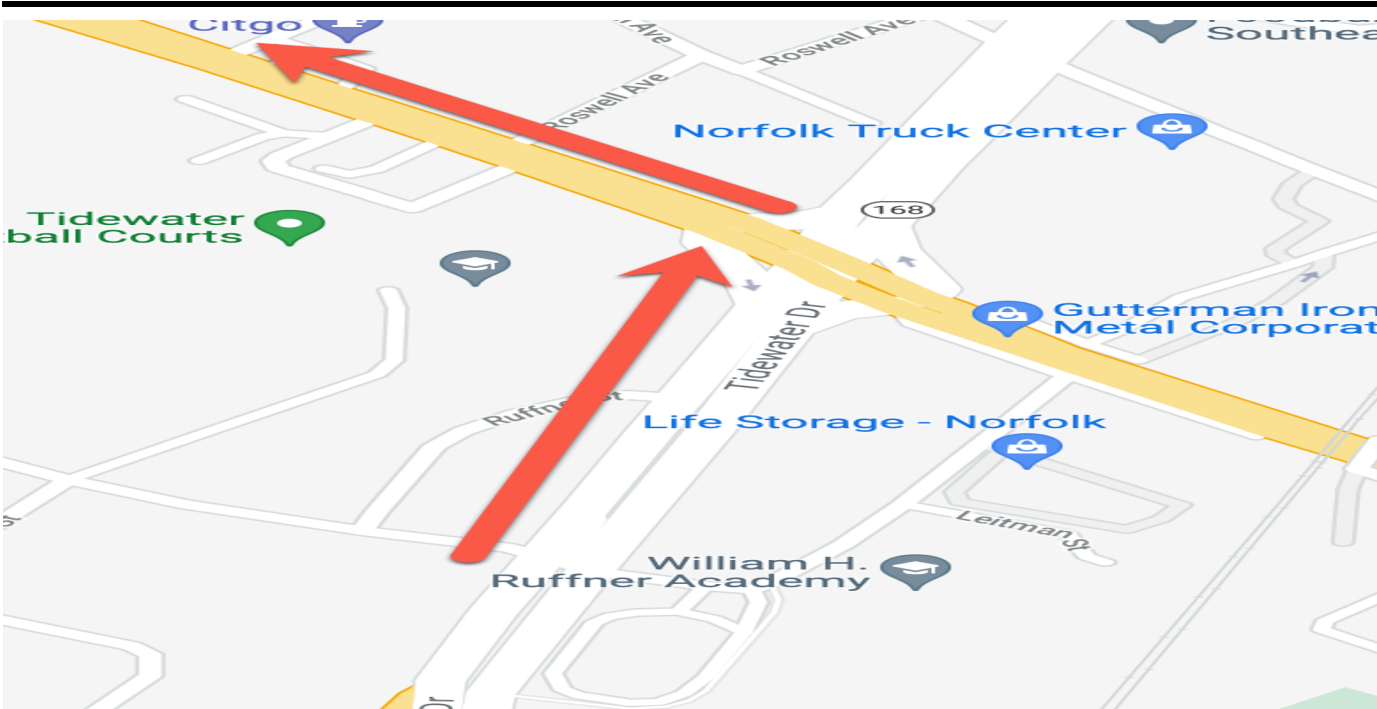
3 9:00 AM: Trucks Line up heading to Holt. St.

- Trucks will be outfitted with sound systems and sound techs who will test systems
- Team leaders will direct groups of marchers behind each truck
- 9:45 AM
- Trucks Vans & floats slowly move towards Holt St, 150-220 behind each truck and banner holders spaced in the parade.



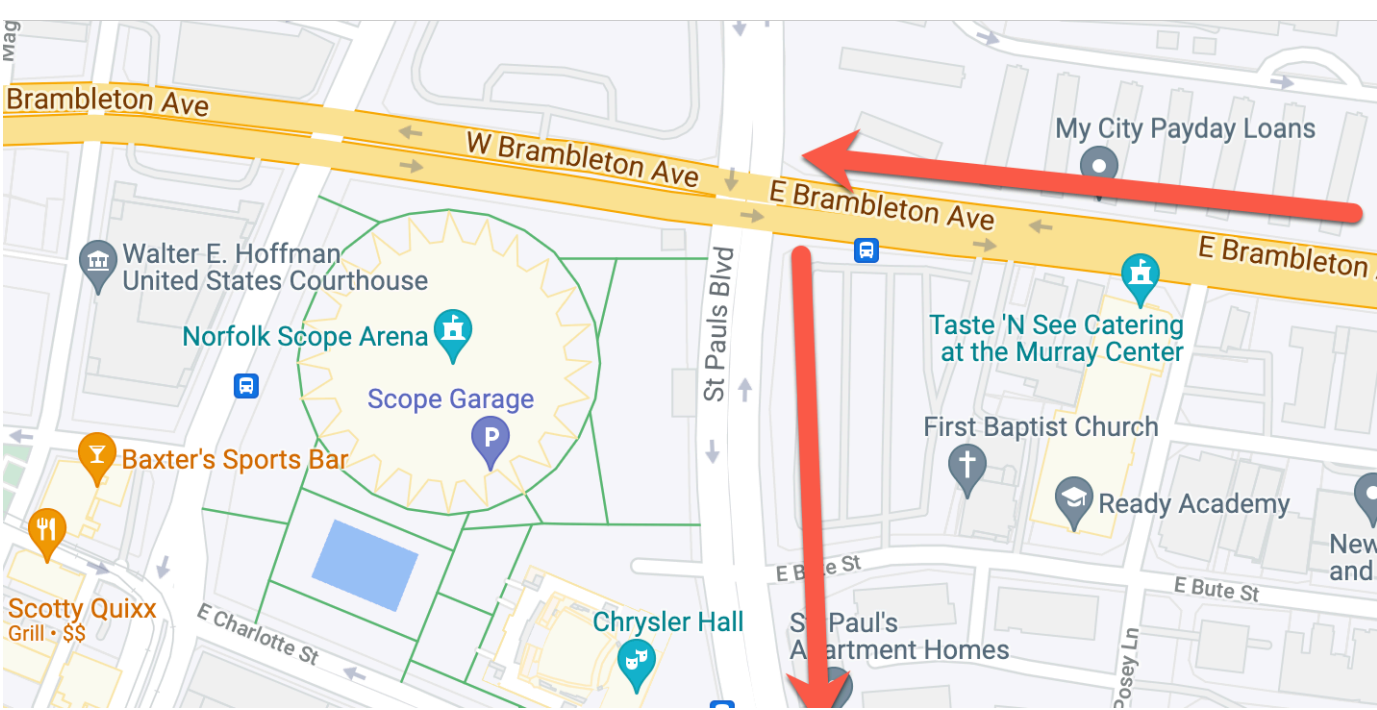
4 10 AM: March Begins Near Ruffner Middle School.

- MOTORCYCLES WILL BE IN FRONT OF PARADE>
- ALL MOTORCYCLISTS MUST WEAR HELMETS AND NO PARTICIPATE SHOULD RIDE ON FLATBEDS UNITS DUE TO INSURANCE LIABILITIES.
- VANS AND BUSES CARRYING ELDERLY AND OTHERS THAT CAN'T WALK THE FULL ROUTE WILL LINE UP AT THE END
- PARADE FLOATS WILL BE PLACED THROUGHOUT THE PARADE ACCORDING TO SIZE OF PARADE
- NO PARKING AT RUFFNER PERMITTED



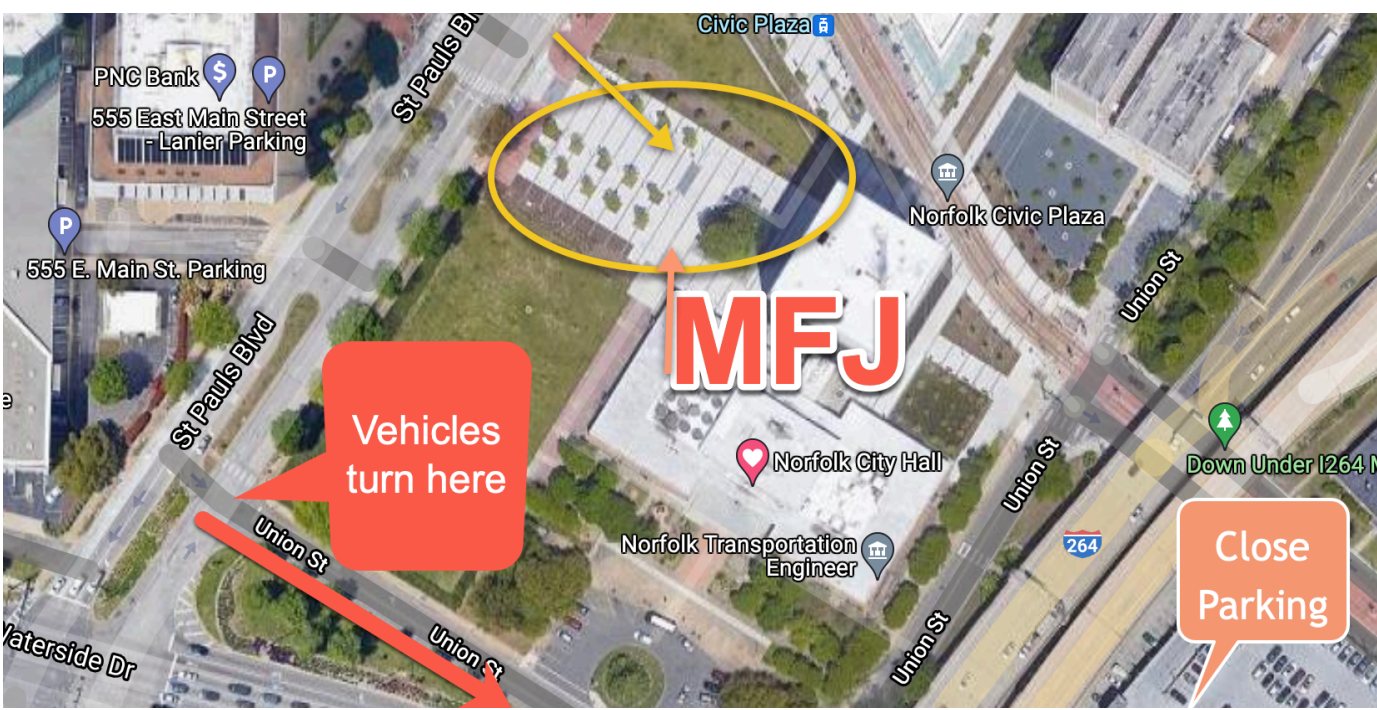
5

- TURN RIGHT ONTO TIDEWATER DRIVE AND AND PROCEED NORTH IN ALL NORTHBOUND LANES TOWARD EAST BRAMBLETON AVE.
- TURN LEFT ONTO EAST BRAMBLETON AVENUE UTILIZING BOTH LANES HEADING WESTIN THE WESTBOUND LANES TOWARDS ST. PAUL'S BLVD;



6

- TURN LEFT ONTO ST. PAUL'S BLVD. AND HEAD SOUTH UTILIZING BOTH LANES IN THE SOUTHBOUND LANE TO CROSS OVER CITY HALL AVENUE.
- CITY HALL IS ONE BLOCK AWAY FROM CIY HALL AVE.



7

- PORT-POTTIES WILL BE AT CITY HALL.
- MARCHERS TURN LEFT ONTO CIVIC PLAZA
- VEHICLES PROCEED TURN LEFT ONTO UNION STREET AND PARK AT THE CITY HALL SOUTH GARAGE. \$5/VEHICLE.